



POLITECNICO
MILANO 1863



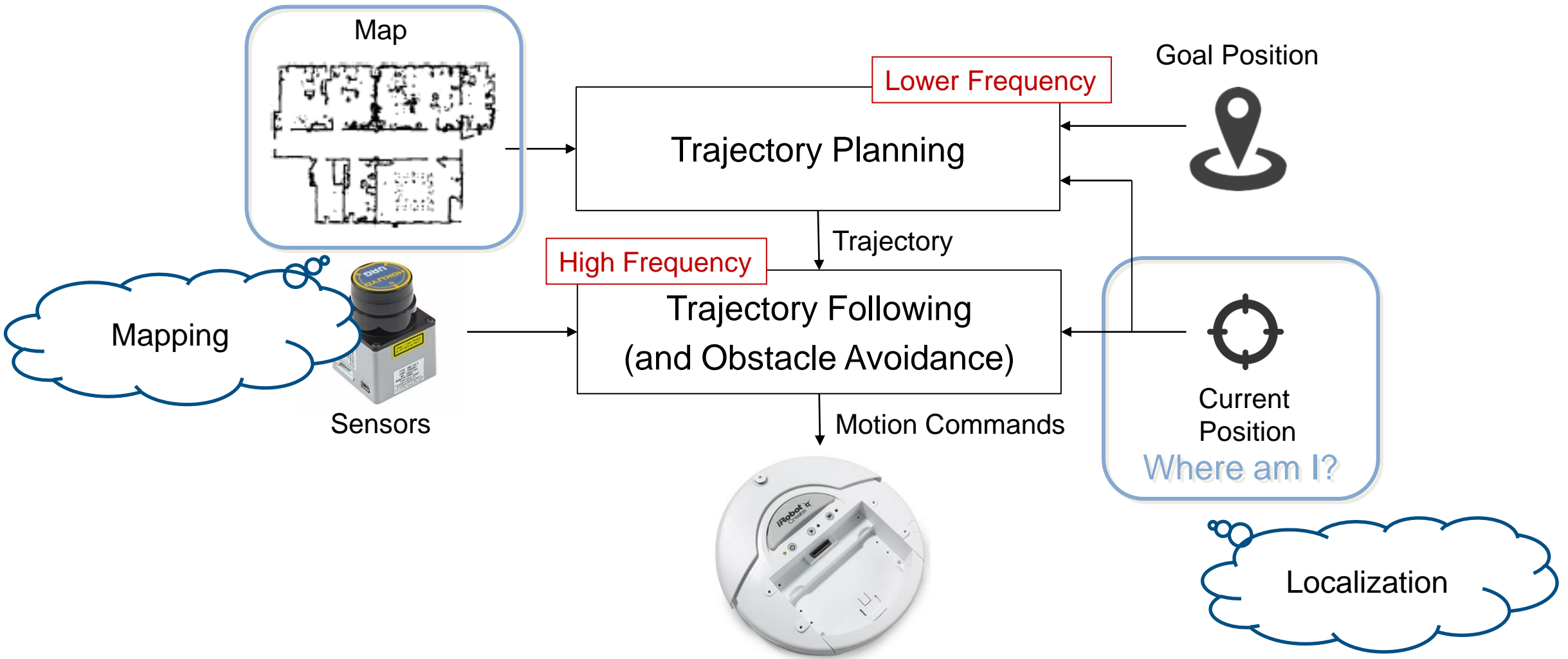
Robotics

Simultaneous Localization and Mapping

Matteo Matteucci
matteo.matteucci@polimi.it

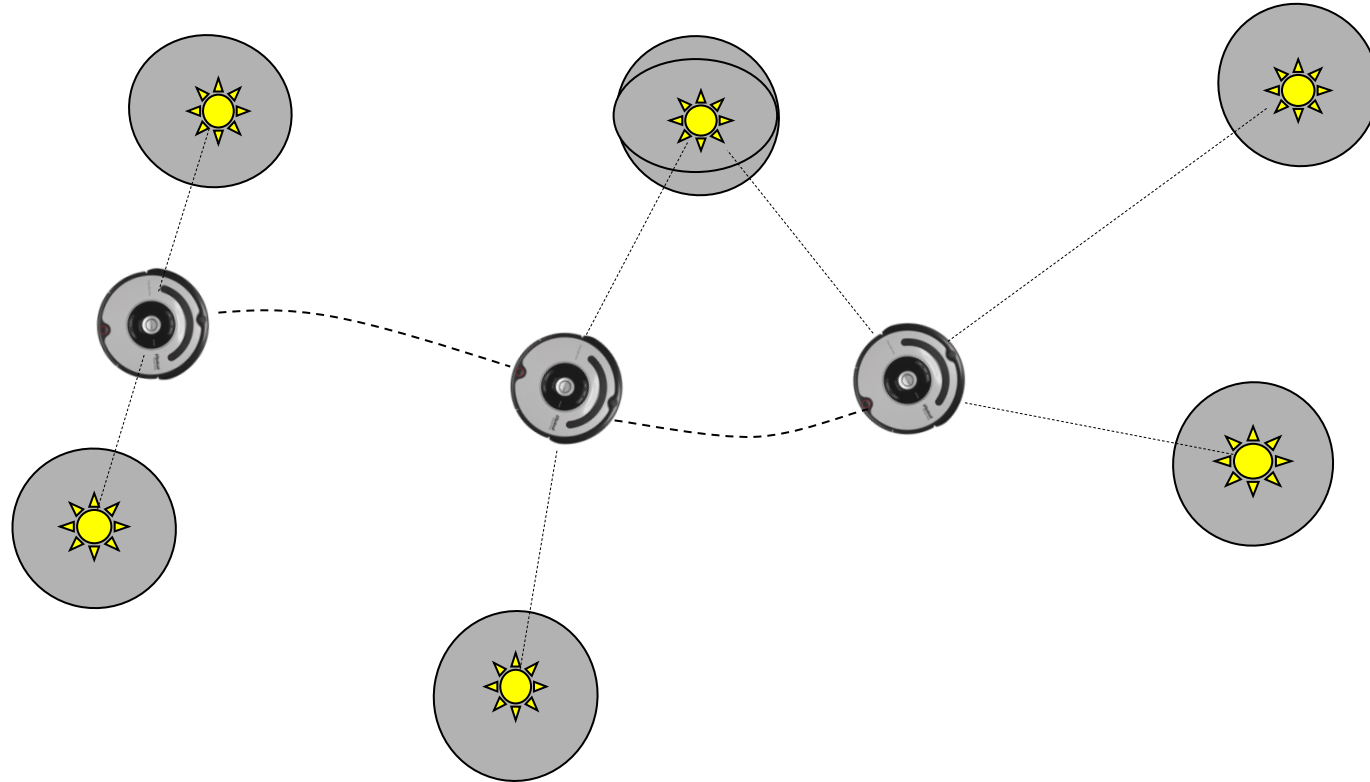
Artificial Intelligence and Robotics Lab - Politecnico di Milano

A Simplified Sense-Plan-Act Architecture



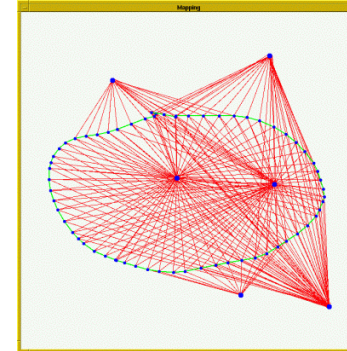
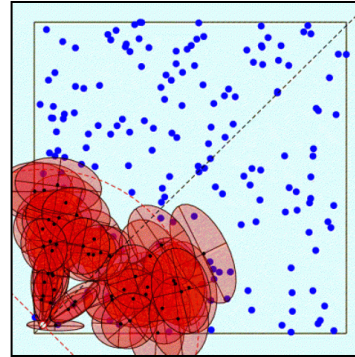
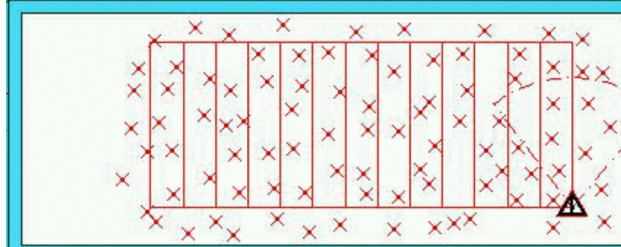


Mapping with Known Poses



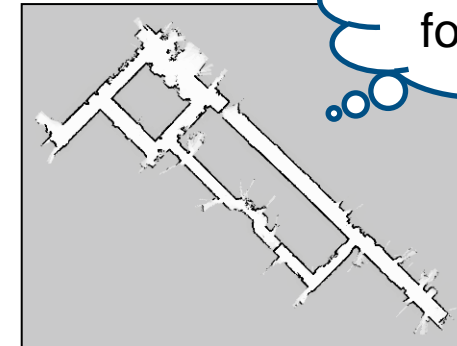

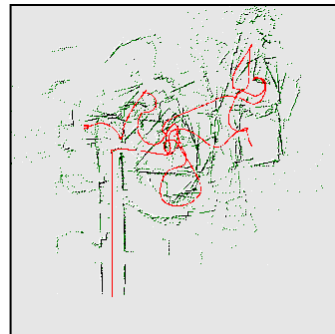
Representations

Landmark-based



[Leonard et al., 98; Castelanos et al., 99; Dissanayake et al., 2001; Montemerlo et al., 2002;...]

Grid maps or scans



We'll mostly focus on these

[Lu & Milios, 97; Gutmann, 98; Thrun 98; Burgard, 99; Konolige & al., 00; Thrun, 00; Arras, 99; Haehnel, 01;...]

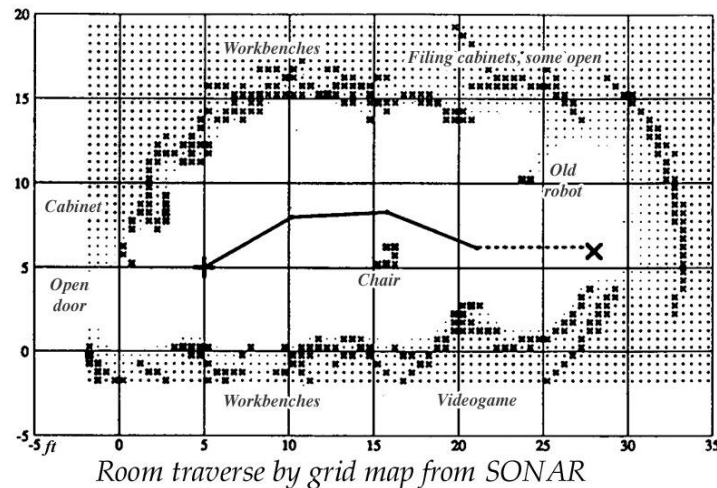
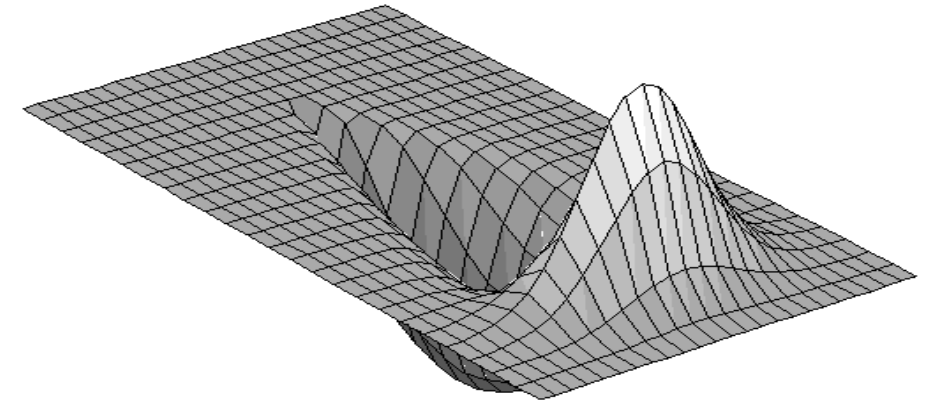
Occupancy from Sonar Return (the origins)

The most simple occupancy model used sonars

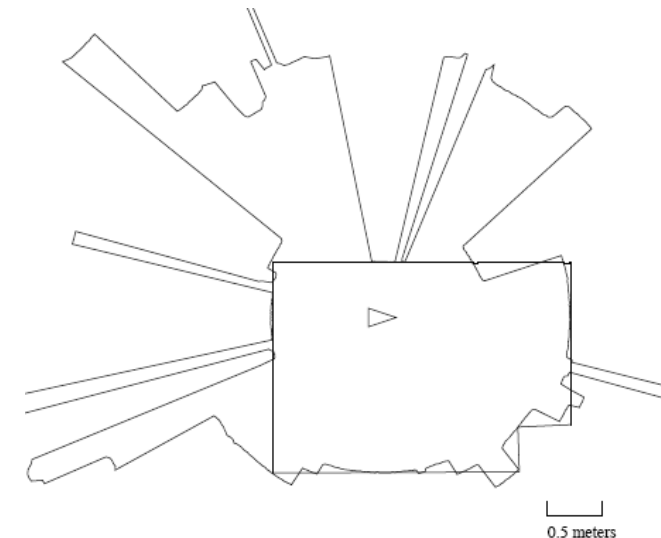
- A 2D Gaussian for information about occupancy
- Another 2D Gaussian for free space

Sonar sensors present several issues

- A wide sonar cone creates noisy maps
- Specular (multi-path) reflections generates unrealistic measurements



Moravec 1984



2D Occupancy Grids

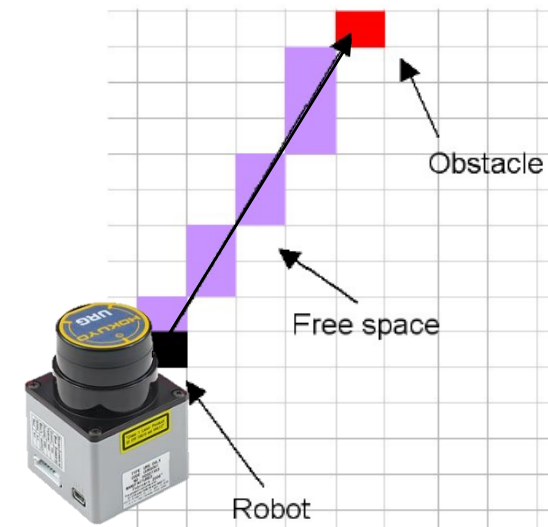
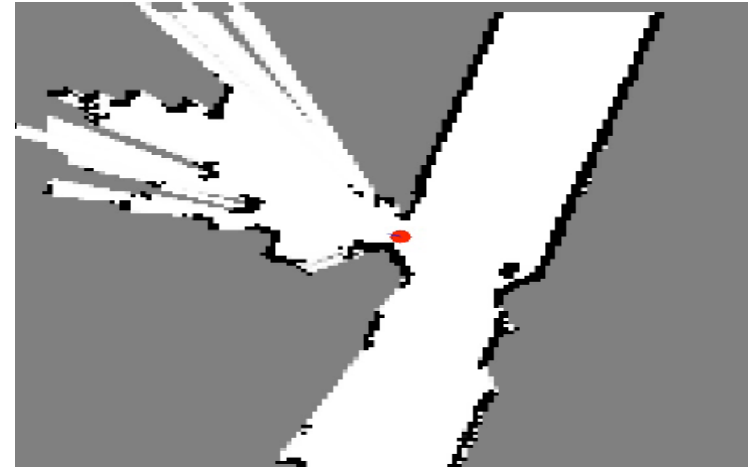
A simple 2D representation for maps

- Each cell is assumed independent
- Probability of a cell of being occupied estimated using Bayes theorem

$$P(A|B) = \frac{P(B|A)P(A)}{P(B|A)P(A) + P(B|\sim A)P(\sim A)}$$

Maps the environment as an array of cells

- Usual cell size 5 to 50cm
- Each cells holds the probability of the cell to be occupied
- Useful to combine different sensor scans and different sensor modalities



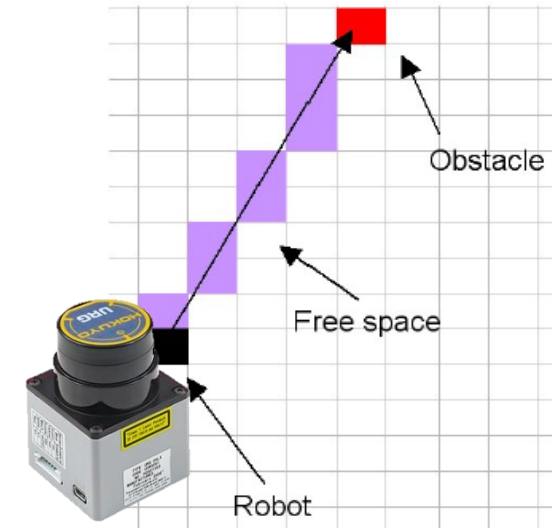
Occupancy Grid Cell Update

Let $occ(i, j)$ mean cell C_{ij} is occupied, we have

- Probability: $P(occ(i, j))$ has range $[0, 1]$
- Odds: $o(occ(i, j))$ has range $[0, \infty]$

$$o(occ(i, j)) = P(occ(i, j)) / P(\neg occ(i, j))$$

- Log odds: $\log o(occ(i, j))$ has range $[-\infty, \infty]$




Each cell C_{ij} holds the value $\log o(occ(i, j))$, $C_{ij} = 0$ corresponds to $P(occ(i, j)) = 0.5$

Cells are updated recursively by applying the Bayes theorem

- $A = occ(i, j)$
- $B = measure(i, j)$

$$P(A|B) = \frac{P(B|A)P(A)}{P(B)}$$

Mapping with Raw Odometry (assuming known poses)



Scan Matching

Correct odometry by maximizing the likelihood of pose t based on the estimates of pose and map at time $t-1$.

$$\hat{x}_t = \arg \max_{x_t} \left\{ p(z_t | x_t, \hat{m}^{[t-1]}) \cdot p(x_t | u_{t-1}, \hat{x}_{t-1}) \right\}$$

current measurement

map constructed so far


robot motion

Then compute the map $\hat{m}^{[t]}$ according to “mapping with known poses” based on the new pose and current observations.

Iterate alternating the two steps of localization and mapping ...



Scan Matching Example



Scan Matching

Correct odometry by maximizing the likelihood of pose t based on the estimates of pose and map at time $t-1$.

$$\hat{x}_t = \arg \max_{x_t} \left\{ p(z_t | x_t, \hat{m}^{[t-1]}) \cdot p(x_t | u_{t-1}, \hat{x}_{t-1}) \right\}$$

Does not keep track of the uncertainty in the process

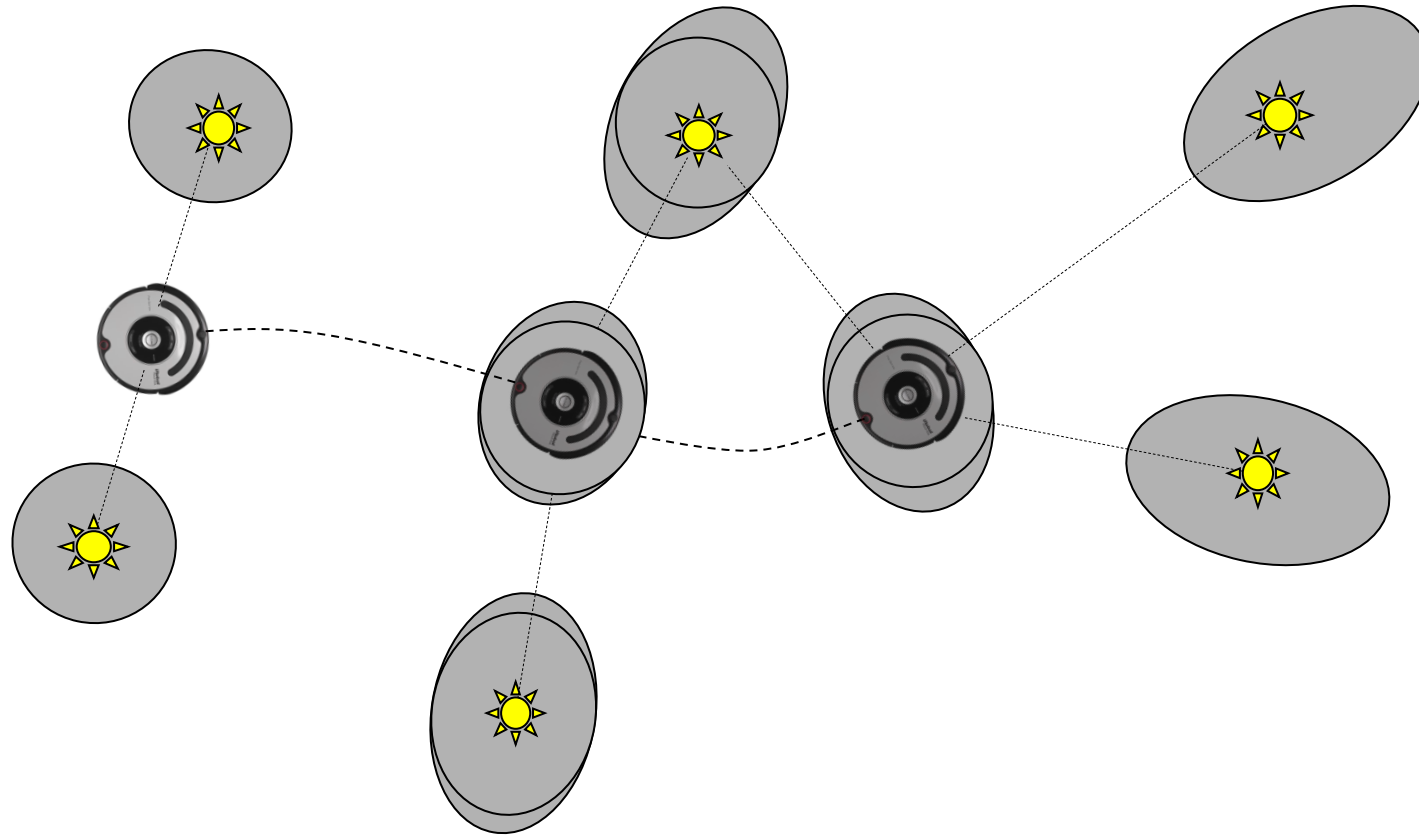
current measurement motion

map constructed so far

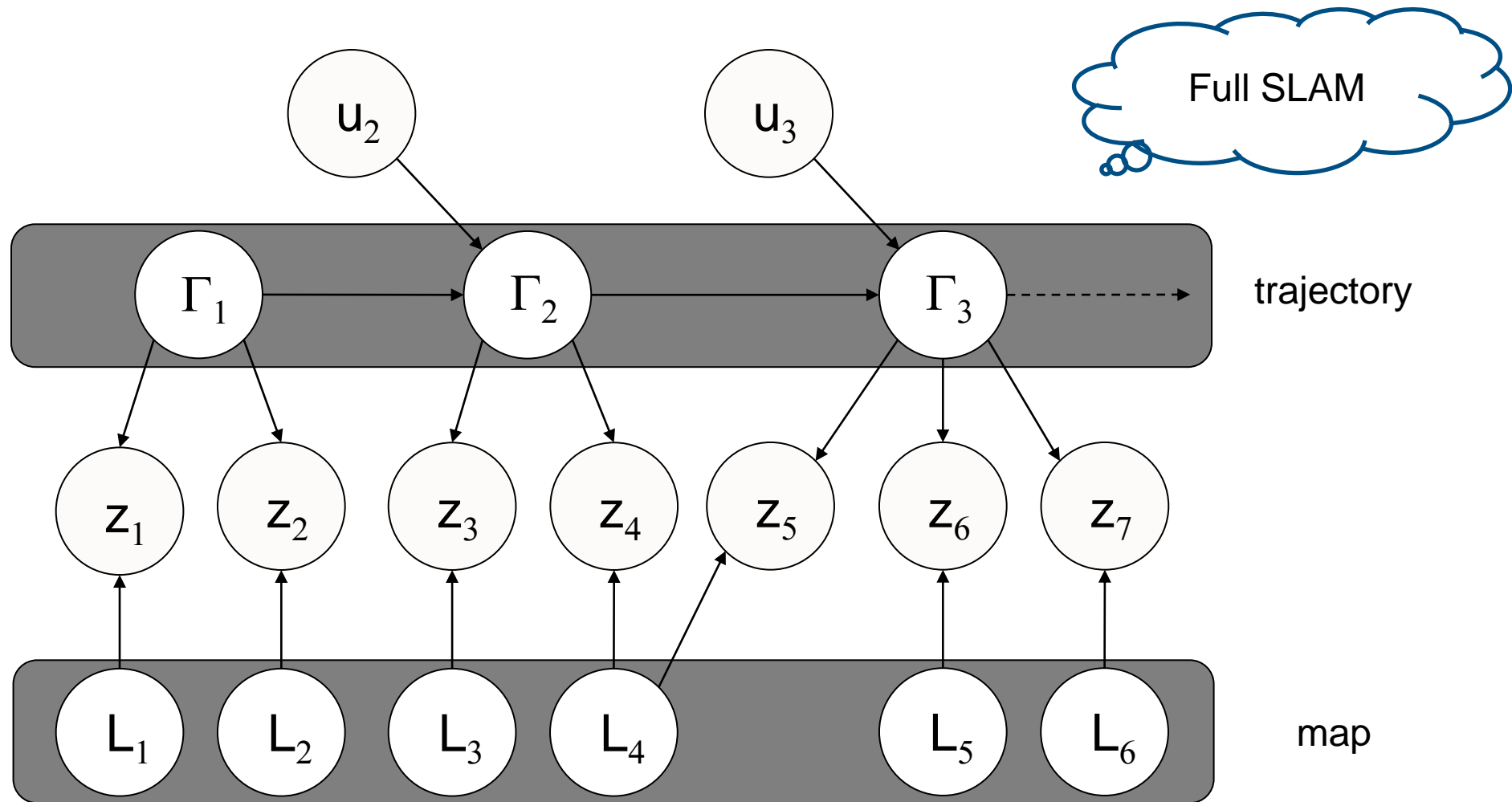
The compute the map $\hat{m}^{[t]}$ according to “mapping with known poses” based on the new pose and current observations.

Iterate alternating the two steps of localization and mapping ...

Simultaneous Localization and Mapping

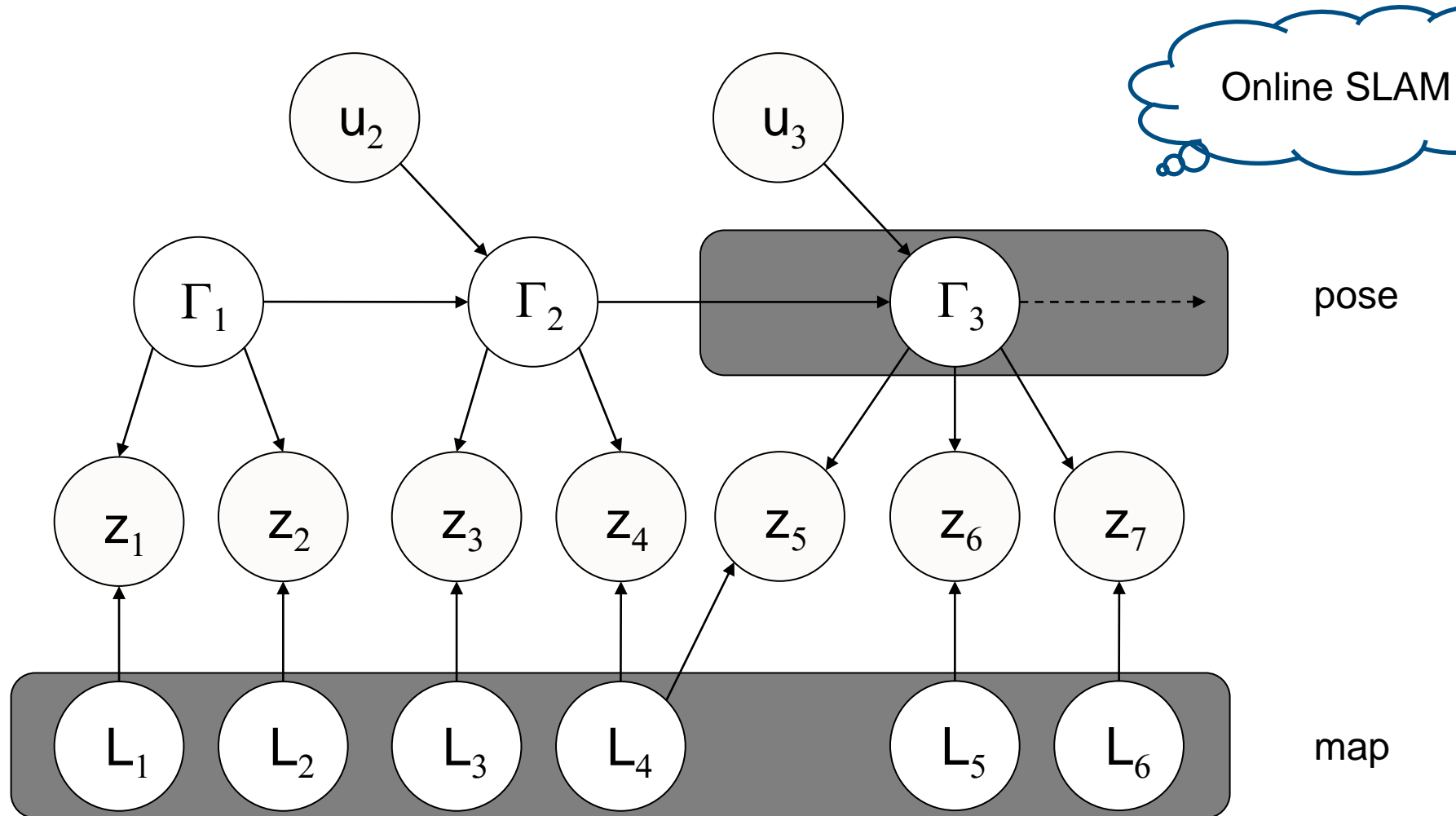


Dynamic Bayesian Networks and (Full) SLAM



$$\text{Smoothing : } p(\Gamma_{1:t}, l_1, \dots, l_N \mid Z_{1:t}, U_{1:t})$$

Dynamic Bayesian Networks and (Online) SLAM



Filtering :
$$p(\Gamma_t, l_1, \dots, l_N | Z_{1:t}, U_{1:t}) = \int \int \int_{1:t-1} p(\Gamma_{1:t}, l_1, \dots, l_N | Z_{1:t}, U_{1:t})$$

SLAM: Simultaneous Localization and Mapping

Full SLAM: $p(x_{1:t}, m | z_{1:t}, u_{1:t})$

Simultaneous estimate
of path and map

Integrals computed
one at the time

Online SLAM: $p(x_t, m | z_{1:t}, u_{1:t}) = \int \int \dots \int p(x_{1:t}, m | z_{1:t}, u_{1:t}) dx_1 dx_2 \dots dx_{t-1}$

Simultaneous estimate of
most recent pose and map



SLAM: Simultaneous Localization and Mapping

Full SLAM: $p(x_{1:t}, m \mid z_{1:t}, u_{1:t})$

Two famous examples!

Extended Kalman Filter (EKF) SLAM

- Uses a linearized Gaussian probability distribution
- Solves the Online SLAM problem

FastSLAM

- Uses a sampled particle filter distribution model
- Solves the Full SLAM problem

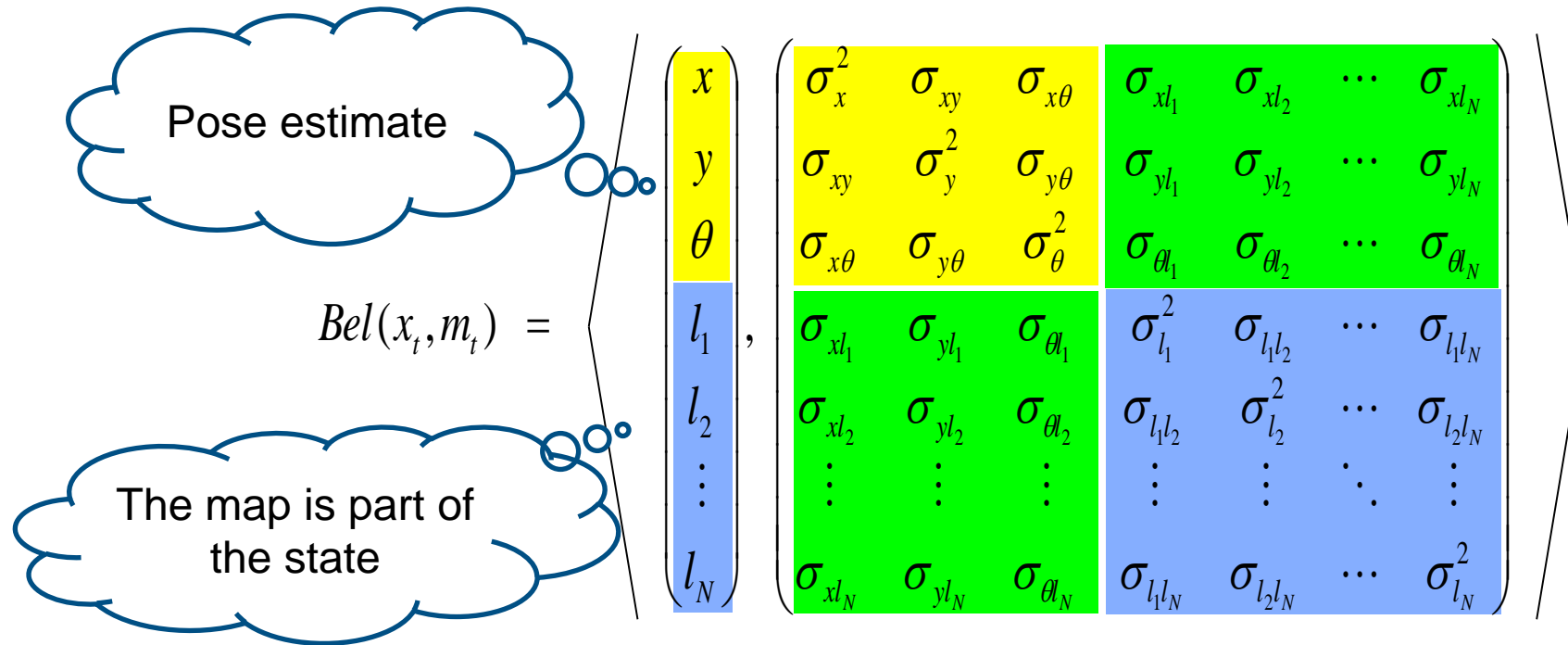
Online SLAM: $p(x_{t-1} \mid z_{1:t}, u_{1:t})$

ted
e

x_{t-1}



Map with N landmarks: (3+2N)-dimensional Gaussian



$$x_t = A_t x_{t-1} + B_t u_t + \varepsilon_t$$

$$p(x_t | u_t, x_{t-1}) = N(x_t; A_t x_{t-1} + B_t u_t, R_t)$$

(E)KF-SLAM

Map with N landmarks: (3+2N)-dimensional Gaussian

Pose estimate

$$Bel(x_t, m_t) =$$

The map is part of the state

x	σ_x^2	σ_{xy}	$\sigma_{x\theta}$	σ_{xl_1}	σ_{xl_2}	\dots	σ_{xl_N}
y	σ_{xy}	σ_y^2	$\sigma_{y\theta}$	σ_{yl_1}	σ_{yl_2}	\dots	σ_{yl_N}
θ	$\sigma_{x\theta}$	$\sigma_{y\theta}$	σ_θ^2	$\sigma_{\theta l_1}$	$\sigma_{\theta l_2}$	\dots	$\sigma_{\theta l_N}$
l_1	σ_{xl_1}	σ_{yl_1}	$\sigma_{\theta l_1}$	$\sigma_{l_1}^2$	$\sigma_{l_1 l_2}$	\dots	$\sigma_{l_1 l_N}$
l_2	σ_{xl_2}	σ_{yl_2}	$\sigma_{\theta l_2}$	$\sigma_{l_1 l_2}$	$\sigma_{l_2}^2$	\dots	$\sigma_{l_2 l_N}$
\vdots	\vdots	\vdots	\vdots	\vdots	\vdots	\ddots	\vdots
l_N	σ_{xl_N}	σ_{yl_N}	$\sigma_{\theta l_N}$	$\sigma_{l_1 l_N}$	$\sigma_{l_2 l_N}$	\dots	$\sigma_{l_N}^2$

Pose and map features correlate (and measurements correct both)

$$z_t = C_t x_t + \delta_t$$

$$p(z_t | x_t) = N(z_t; C_t x_t, Q_t)$$



Bayes Filter: The Algorithm

$$Bel(x_t) = \eta P(z_t | x_t) \int P(x_t | u_t, x_{t-1}) Bel(x_{t-1}) dx_{t-1}$$

Algorithm Bayes_filter($Bel(x)$, d):

If d is a perceptual data item z then

For all x do

$$Bel'(x) = P(z | x) Bel(x)$$

correction

Else if d is an action data item u then

For all x do

$$Bel'(x) = \int P(x | u, x') Bel(x') dx'$$

prediction

Return $Bel'(x)$



Kalman Filter Algorithm

Algorithm Kalman_filter($\mu_{t-1}, \Sigma_{t-1}, u_t, z_t$):

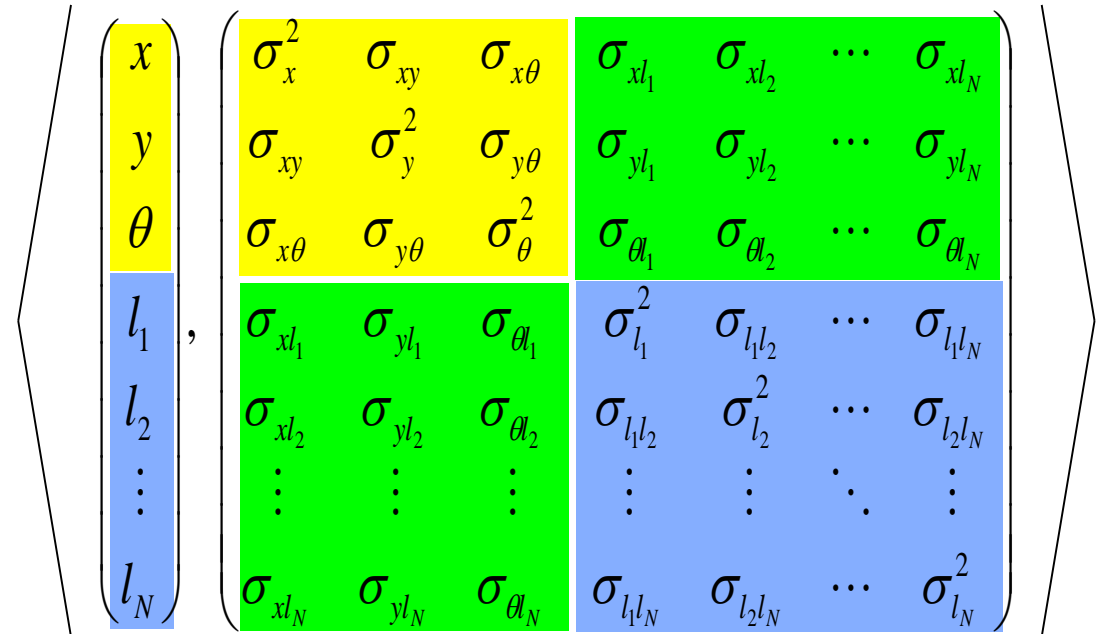
Prediction: $\bar{\mu}_t = A_t \mu_{t-1} + B_t u_t$
 $\bar{\Sigma}_t = A_t \Sigma_{t-1} A_t^T + R_t$

Correction: $K_t = \bar{\Sigma}_t C_t^T (C_t \bar{\Sigma}_t C_t^T + Q_t)^{-1}$
 $\mu_t = \bar{\mu}_t + K_t (z_t - C_t \bar{\mu}_t)$
 $\Sigma_t = (I - K_t C_t) \bar{\Sigma}_t$

Return μ_t, Σ_t


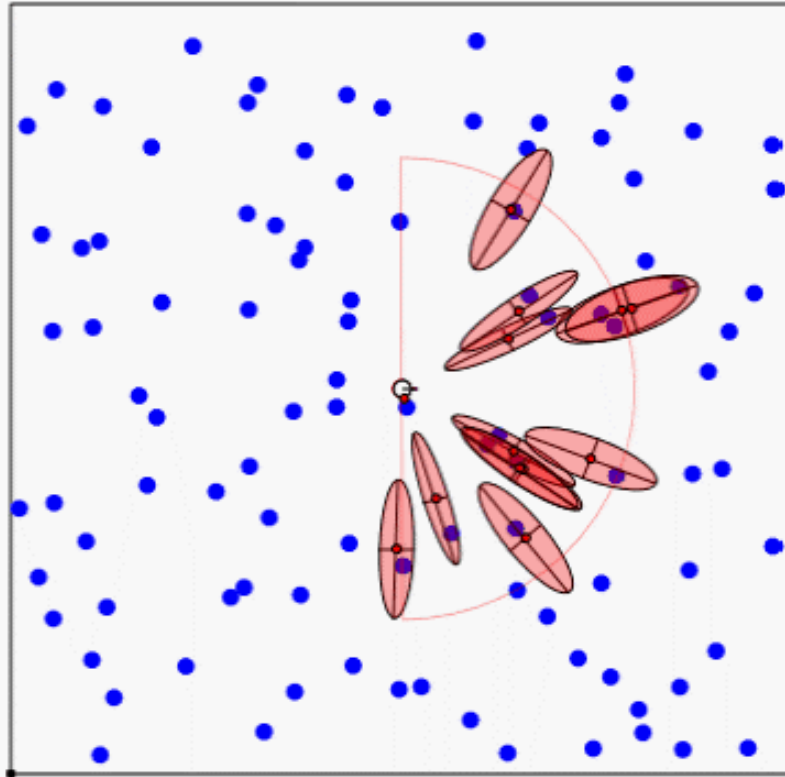
Not much different from standard EKF ... but the state dimension increases!!

$Bel(x_t, m_t) =$

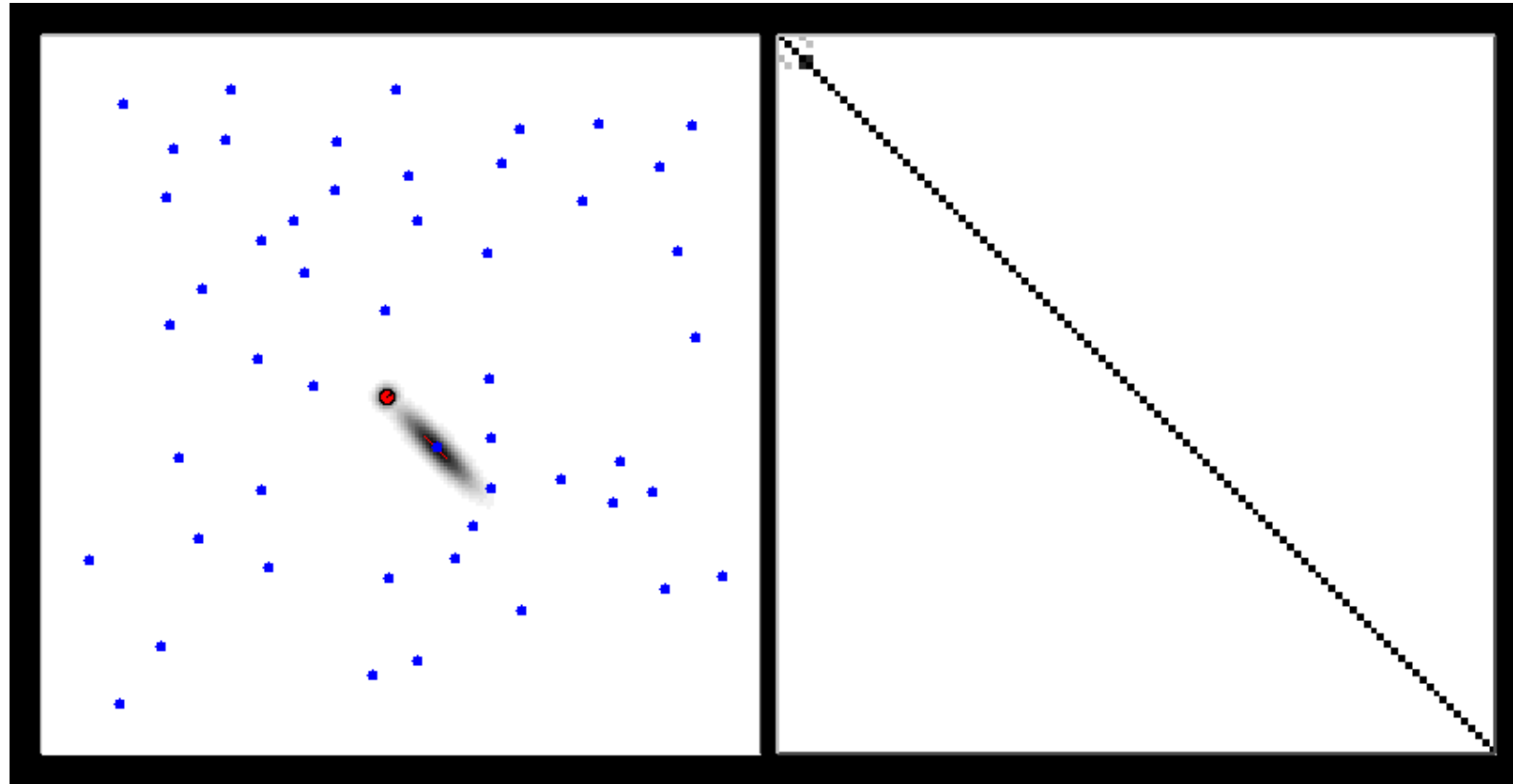


Classical Solution – The EKF

Approximate the SLAM posterior with a high-dimensional Gaussian

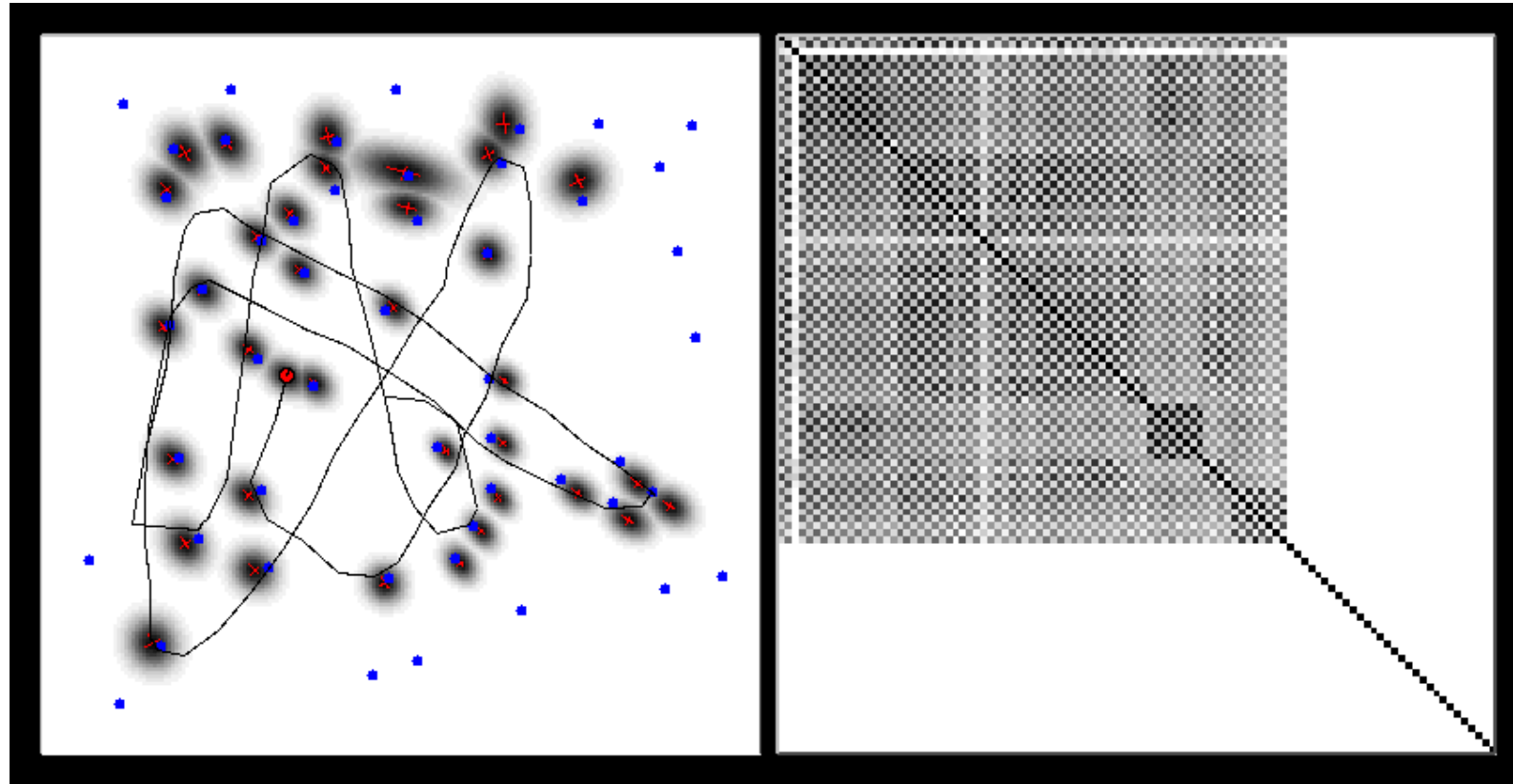


Blue path = true path **Red path** = estimated path **Black path** = odometry



Map


Correlation matrix



Map

Correlation matrix

Landmark positions
uncorrelated with the robot
orientation ...



Map

Correlation matrix

Properties of KF-SLAM (Linear Case)

Theorem: The determinant of any sub-matrix of the map covariance matrix decreases monotonically as successive observations are made.

Theorem: In the limit the landmark estimates become fully correlated


[Dissanayake et al., 2001]

Are we happy about this?

- Quadratic in the number of landmarks: $O(n^2)$
- Convergence results for the linear case
- Can diverge if nonlinearities are large!
- Have been applied successfully in large-scale environments.
- Approximations reduce the computational complexity.



Monocular SLAM Origins ...



Real-Time Camera Tracking in Unknown Scenes



Larger size environments ...



Federated Information Sharing SLAM - Vision Only

BLUE: predicted points - CYAN: updated points - MAGENTA: predicted rays - RED: updated rays



Beyond EKF-SLAM

EKF-SLAM works pretty well but ...

- EKF-SLAM employs linearized models of nonlinear motion and observation models and so inherits many caveats.
- Computational effort is demand because computation grows quadratically with the number of landmarks.

Possible solutions

- Local submaps [Leonard & al 99, Bosse & al 02, Newman & al 03]
- Sparse links (correlations) [Lu & Milios 97, Guivant & Nebot 01]
- Sparse extended information filters [Frese et al. 01, Thrun et al. 02]
- Rao-Blackwellisation (FastSLAM) [Murphy 99, Montemerlo et al. 02, ...]
 - Represents nonlinear process and non-Gaussian uncertainty
 - Rao-Blackwellized method reduces computation



Our Full SLAM
solution



The FastSLAM Idea (Full SLAM)

In the general case we have

$$p(x_t, m | z_t) \neq P(x_t | z_t)P(m | z_t)$$

However if we consider the full trajectory X_t rather than the single pose x_t

$$p(X_t, m | z_t) = P(X_t | z_t)P(m | X_t, z_t)$$

In FastSLAM, the trajectory X_t is represented by particles $X_t(i)$ while the map is represented by a factorization called Rao-Blackwellized Filter

- $P(X_t | z_t)$ through particles
- $P(m | X_t, z_t)$ using an EKF

$$P(m | X_t^{(i)}, z_t) = \prod_j^M P(m_j | X_t^{(i)}, z_t)$$

map poses



FastSLAM Formulation

Decouple map of features from poses ...

- Each particle represents a robot trajectory
- Feature measurements are correlated through the robot trajectory
- If the robot trajectory is known all of the features would be uncorrelated
- Treat each pose particle as if it is the true trajectory, processing all of the feature measurements independently

$$p(x_{1:t}, l_{1:m} \mid z_{1:t}, u_{0:t-1}) = \underbrace{p(x_{1:t} \mid z_{1:t}, u_{0:t-1})}_{\text{Robot path posterior}} \cdot \underbrace{p(l_{1:m} \mid x_{1:t}, z_{1:t})}_{\text{Landmark positions}}$$

Diagram illustrating the FastSLAM formulation. The equation shows the joint probability distribution of poses $x_{1:t}$ and landmarks $l_{1:m}$ given observations $z_{1:t}$ and movements $u_{0:t-1}$. The distribution is decomposed into two parts: the Robot path posterior $p(x_{1:t} \mid z_{1:t}, u_{0:t-1})$ and the Landmark positions $p(l_{1:m} \mid x_{1:t}, z_{1:t})$. Annotations indicate that the full expression is the SLAM posterior, and the first part is the Robot path posterior. Blue arrows point from the labels 'poses', 'map', and 'observations & movements' to the corresponding variables in the equation.



Factored Posterior: Rao-Blackwellization

$$\begin{aligned} p(x_{1:t}, l_{1:m} \mid z_{1:t}, u_{0:t-1}) \\ &= p(x_{1:t} \mid z_{1:t}, u_{0:t-1}) \cdot p(l_{1:m} \mid x_{1:t}, z_{1:t}) \\ &= p(x_{1:t} \mid z_{1:t}, u_{0:t-1}) \cdot \prod_{i=1}^M p(l_i \mid x_{1:t}, z_{1:t}) \end{aligned}$$

Robot path posterior
(localization problem)

Conditionally independent
landmark positions

Dimension of state space is reduced by factorization making particle filtering possible

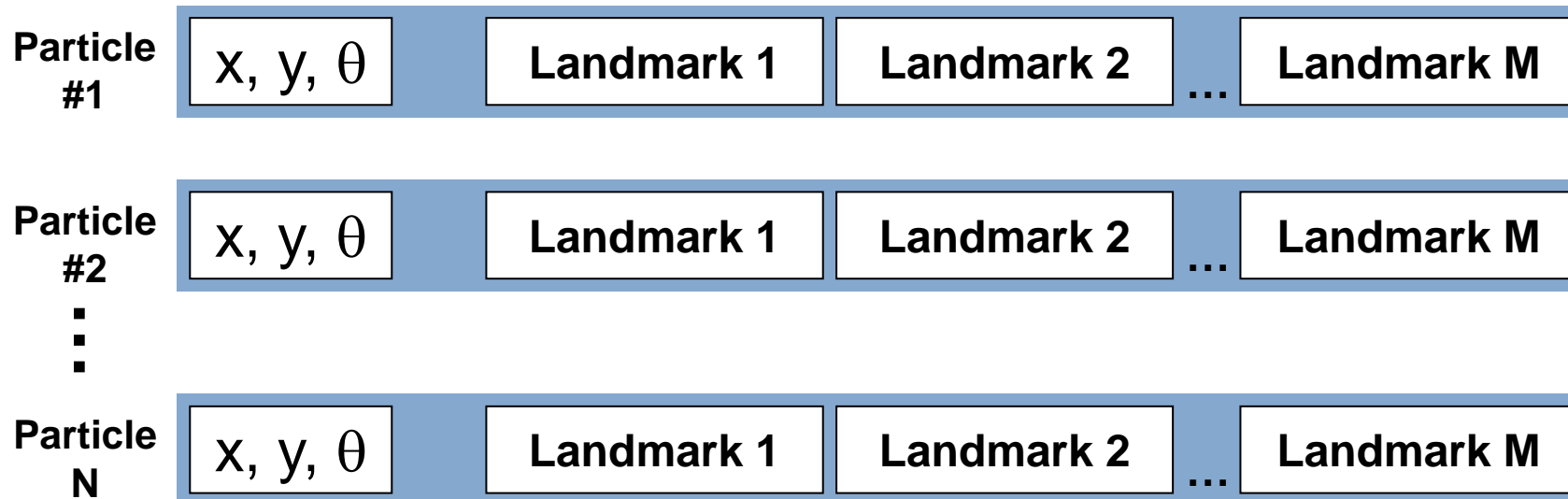
$$\begin{aligned} p(x_{1:t}, l_{1:m} \mid z_{1:t}, u_{0:t-1}) = \\ p(x_{1:t} \mid z_{1:t}, u_{0:t-1}) \cdot \prod_{i=1}^M p(l_i \mid x_{1:t}, z_{1:t}) \end{aligned}$$



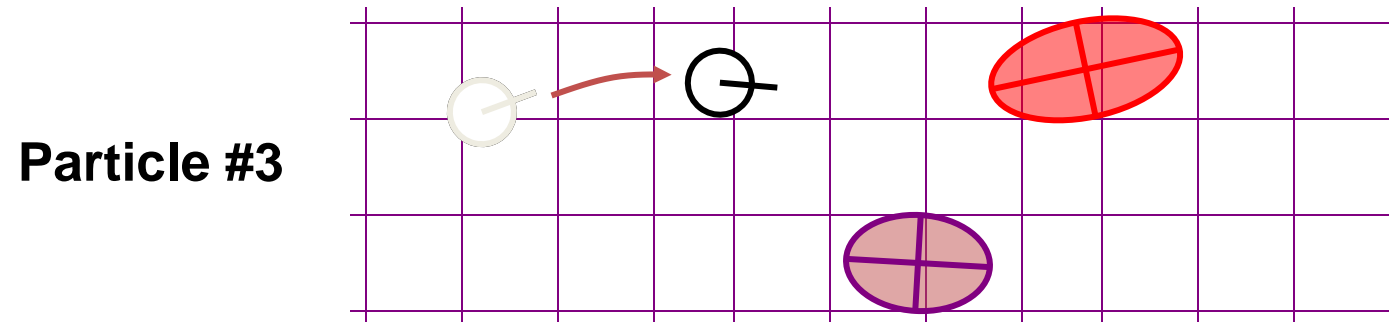
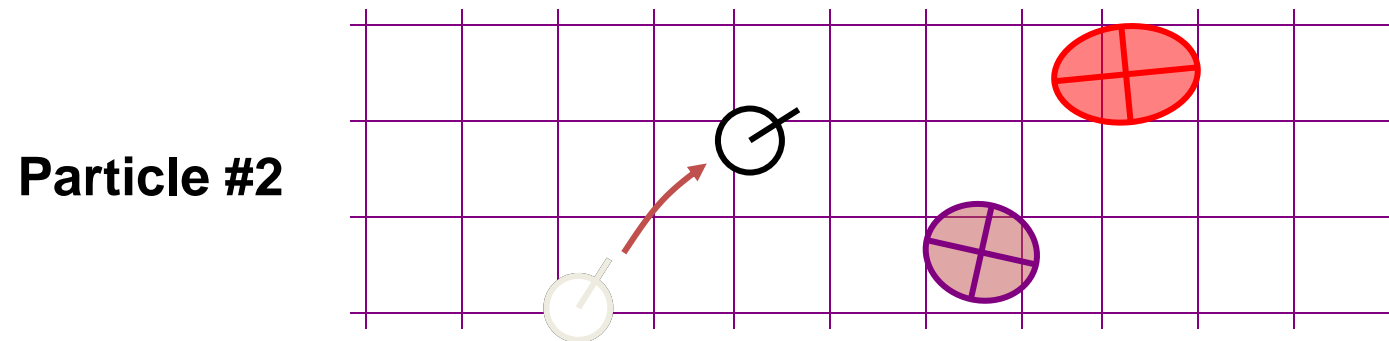
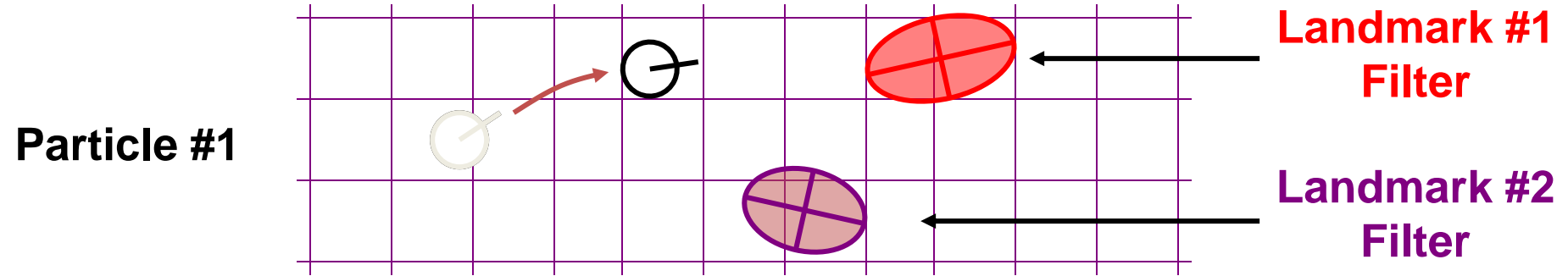
FastSLAM in Practice

Rao-Blackwellized particle filtering based on landmarks [Montemerlo et al., 2002]

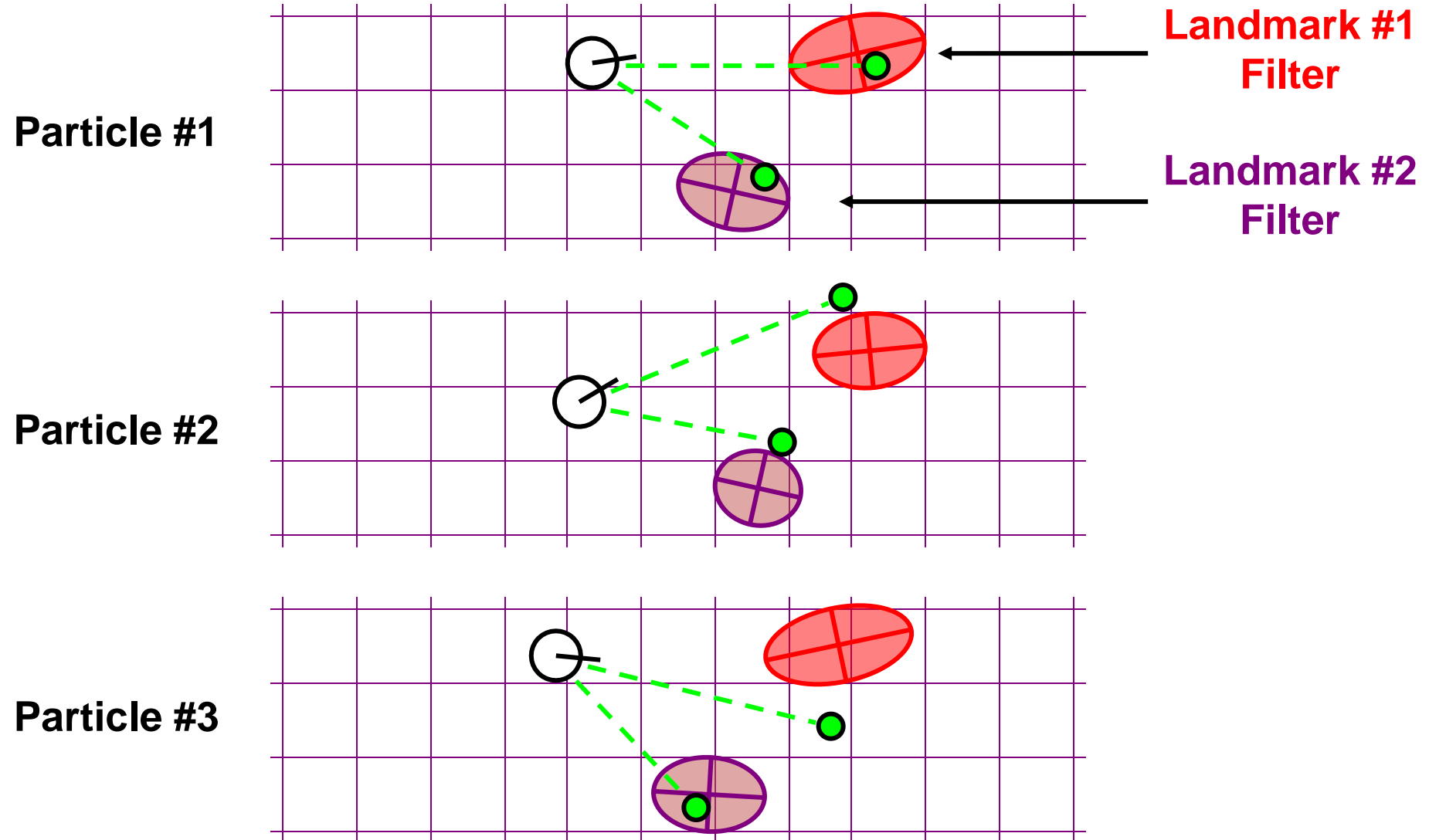
- Each particle is a trajectory (last pose + reference to previous)
- Each landmark is represented by a 2x2 Extended Kalman Filter (EKF)
- Each particle therefore has to maintain M EKFs



FastSLAM – Action Update

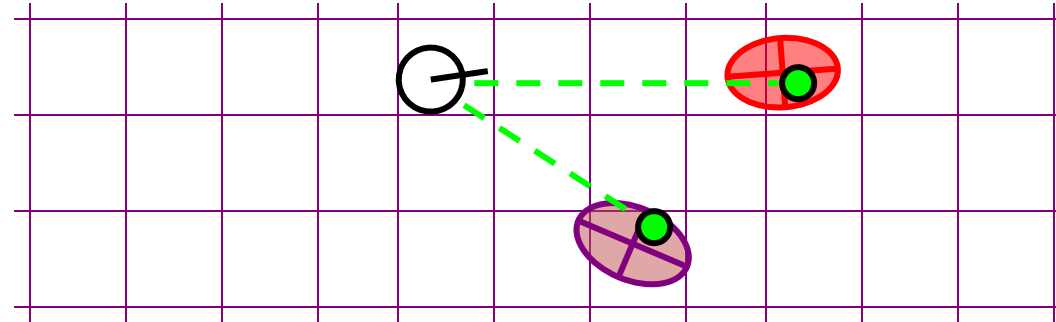


FastSLAM – Sensor Update



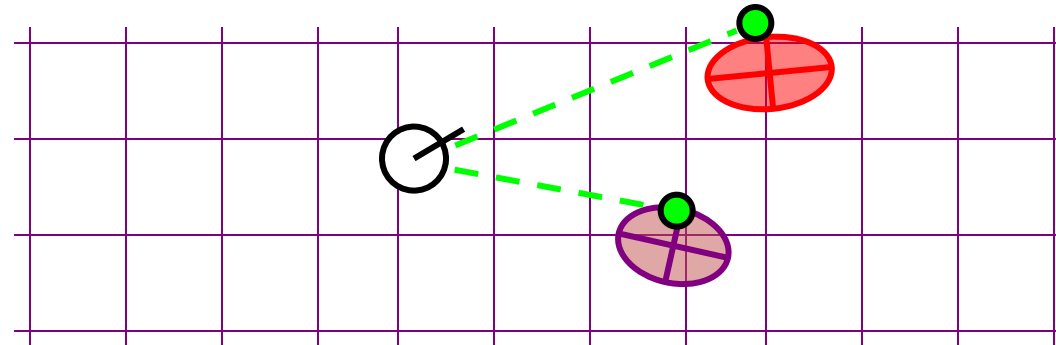
FastSLAM – Sensor Update

Particle #1



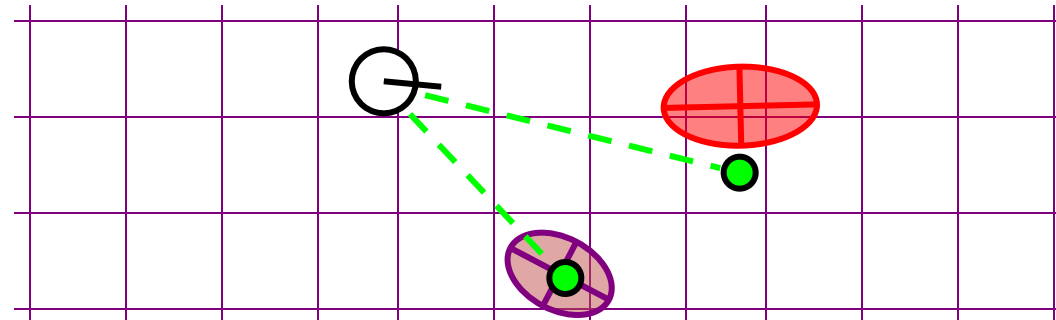
Weight = 0.8

Particle #2



Weight = 0.4

Particle #3



Weight = 0.1

FastSLAM Complexity

Update robot particles based on control u_{t-1} $O(N)$ Constant time
per particle

Incorporate observation z_t into Kalman filters $O(N \cdot \log(M))$ Log time
per particle

Resample particle set $O(N \cdot \log(M))$ Log time
per particle

$O(N \cdot \log(M))$
Log time per particle

$N = \text{Number of particles}$
 $M = \text{Number of map features}$



Fast-SLAM Example

